

2022 SR1

Summary:

Number of Stops: 13
Total Distance: 65.2 mi
Routing Mode: Along-Road
Transportation Method: Motorcycle
Total Moving Time: 2 h, 3 min
Total Time: 2 h, 3 min
Course: 72° true
Number of Directions: 46



2022 SR1

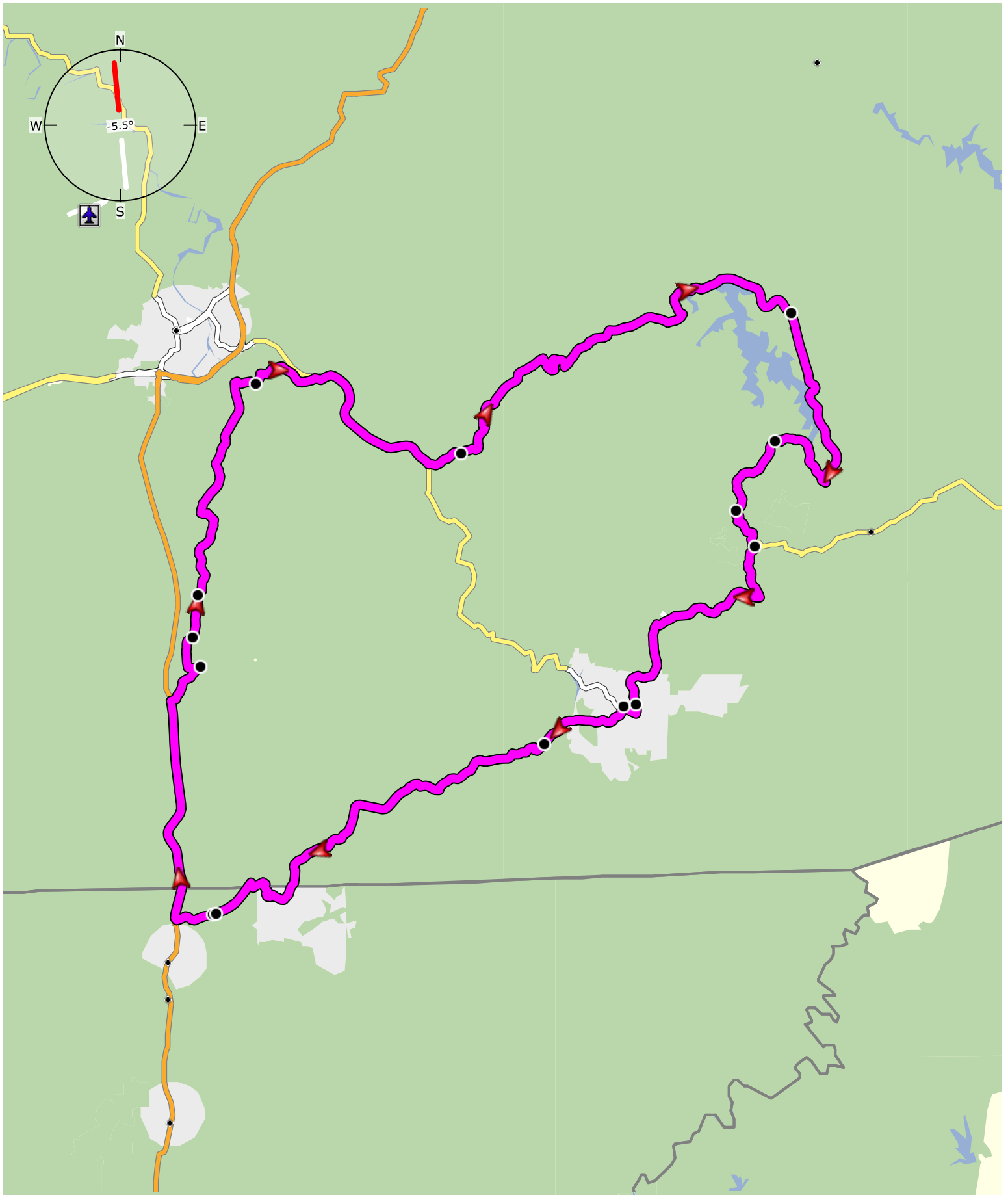
	Directions	Distanc	Heading	Time	Total	Total Time
•	Start at 1037 Hwy24621				0 ft	0 seconds
↑	Get on Ga-246 and ride west	0 ft	270° true	0 seconds	0 ft	0 seconds
↷	Turn right onto US-23	0.9 mi	253° true	2 minutes	0.9 mi	2 minutes
↷	Turn right onto Tessentee Rd	5.3 mi	357° true	6 minutes	6.2 mi	8 minutes
↶	Turn left onto Hickory Knoll Rd	1.2 mi	60° true	4 minutes	7.4 mi	11 minutes
•	Arrive at 1186 Tessentee Rd21	179 ft	219° true	1 minutes	7.4 mi	12 minutes
↑	Get on Hickory Knoll Rd and ride west	0 ft	39° true	12 minutes	7.4 mi	12 minutes
•	Arrive at 11912 Georgia Rd21	1.1 mi	39° true	3 minutes	8.5 mi	14 minutes
↑	Get on Hickory Knoll Rd and ride northeast	0 ft	219° true	3 minutes	8.5 mi	14 minutes
•	Arrive at 555 Riverside Rd21	1.0 mi	39° true	3 minutes	9.5 mi	17 minutes
↑	Get on Hickory Knoll Rd and ride northeast	0 ft	219° true	3 minutes	9.5 mi	17 minutes
↷	Turn right onto Wells Grove Rd	5.8 mi	358° true	10 minutes	15.3 mi	27 minutes
↶	Turn left onto Fulton Rd	0.5 mi	107° true	2 minutes	15.8 mi	28 minutes
•	Arrive at Wells Grove Rd21	98 ft	282° true	1 minutes	15.8 mi	29 minutes
↑	Get on Fulton Rd and ride north	0 ft	102° true	13 minutes	15.8 mi	29 minutes
↷	Turn right onto Highlands Rd	2.2 mi	97° true	5 minutes	18.0 mi	34 minutes
↶	Turn left onto Walnut Creek Rd	3.6 mi	130° true	5 minutes	21.6 mi	38 minutes
•	Arrive at 899 Walnut Creek Rd21	0.9 mi	90° true	2 minutes	22.5 mi	40 minutes
↑	Get on Walnut Creek Rd and ride east	0 ft	270° true	12 minutes	22.5 mi	40 minutes
↶	Turn left onto Walnut Creek Rd	0.5 mi	36° true	1 minutes	23.0 mi	41 minutes
↷	Turn right onto Nc-107	11.5 mi	87° true	21 minutes	34.5 mi	1 hour(s), 1 minutes
•	Arrive at 6644 N Norton Rd21	0.1 mi	65° true	1 minutes	34.6 mi	1 hour(s), 1 minutes

2022 SR1

	Directions	Distanc	Heading	Time	Total	Total Time
	Get on Nc-107 and ride southeast	60 ft	245° true	21 minutes	34.6 mi	1 hour(s), 1 minutes
	Turn right onto N Norton Rd	4.4 mi	179° true	7 minutes	39.0 mi	1 hour(s), 7 minutes
	Turn left onto N Norton Rd	1.9 mi	343° true	6 minutes	40.9 mi	1 hour(s), 13 minutes
	Keep left onto Norton Rd	254 ft	249° true	1 minutes	40.9 mi	1 hour(s), 13 minutes
	Arrive at 253 Norton Rd21	403 ft	39° true	1 minutes	41.0 mi	1 hour(s), 13 minutes
	Get on Norton Rd and ride southwest	0 ft	219° true	13 minutes	41.0 mi	1 hour(s), 13 minutes
	Turn right onto Raggedy Ln	2.3 mi	180° true	6 minutes	43.3 mi	1 hour(s), 19 minutes
	Arrive at Town & Country General Store	295 ft	4° true	1 minutes	43.4 mi	1 hour(s), 19 minutes
	Get on Raggedy Ln and ride east	142 ft	184° true	6 minutes	43.4 mi	1 hour(s), 19 minutes
	Turn right onto Norton Rd	153 ft	122° true	1 minutes	43.4 mi	1 hour(s), 19 minutes
	Turn left onto Norton Rd	408 ft	187° true	1 minutes	43.5 mi	1 hour(s), 20 minutes
	Turn left onto Norton Rd	1.1 mi	157° true	4 minutes	44.6 mi	1 hour(s), 23 minutes
	Turn right onto US-64	439 ft	118° true	1 minutes	44.6 mi	1 hour(s), 24 minutes
	Arrive at 3220 US-64 W21	33 ft	0° true	1 minutes	44.7 mi	1 hour(s), 24 minutes
	Get on US-64 and ride south	0 ft	180° true	6 minutes	44.7 mi	1 hour(s), 24 minutes
	Arrive at Highlands - Shell21	6.6 mi	0° true	14 minutes	51.3 mi	1 hour(s), 37 minutes
	Get on N 4th St and ride south	0 ft	180° true	14 minutes	51.3 mi	1 hour(s), 37 minutes
	Turn right onto Oak St	0.2 mi	183° true	1 minutes	51.5 mi	1 hour(s), 38 minutes
	Turn left onto N 1st St	0.3 mi	304° true	2 minutes	51.9 mi	1 hour(s), 39 minutes
	Arrive at 256 N 1st St21	72 ft	22° true	1 minutes	51.9 mi	1 hour(s), 40 minutes
	Get on N 1st St and ride southwest	0 ft	202° true	3 minutes	51.9 mi	1 hour(s), 40 minutes
	Arrive at Dillard Rd21	2.4 mi	0° true	5 minutes	54.2 mi	1 hour(s), 44 minutes

2022 SR1

	Directions	Distanc	Heading	Time	Total	Total Time
	Get on Dillard Rd and ride southwest	0 ft	0° true	5 minutes	54.2 mi	1 hour(s), 44 minutes
	Arrive at 1132 Highway 24621	10.9 mi	158° true	19 minutes	65.2 mi	2 hour(s), 3 minutes



City Navigator North America NT 2022.1

Use of the Map Data is subject to certain restrictions and/or requirements imposed by third party suppliers and/or governmental or regulatory authorities as further set forth at <https://>

0 2 4 6 8 mi

N34° 53.542' W83° 02.878'

2022 SR1

